

The undersigned part owners of the land shown on this plat hereby assents and adopts the same as SECTION II of "SHARON HILLS SUBDIVISION" in the Township of Huntington, Brown County, Ohio, being Lot Nos. 18 through 22, inclusive, and do hereby dedicate that portion of State Route No. 41 as shown hereon for public use.

Witness my hand and acknowledged presence of

Robert M. McLaughlin Henry S. Power
 HENRY S. POWER
Walter F. Schwalbe Eleanor Power
 ELEANOR POWER

I, the undersigned, County Clerk of Cook County, Illinois, personally appeared Henry S. Power and Eleanor Power and acknowledged the signing of this plat to be their voluntary act and deed. In testimony whereof, I have hereunto signed my name and affixed my official seal this 6th day of September, 1975.

James Power

The undersigned part owners of the land shown on this plat hereby assents and adopts the same as SECTION II of "SHARON HILLS SUBDIVISION" in the Township of Huntington, Brown County, Ohio, being Lot Nos. 18 through 22, inclusive, and do hereby dedicate that portion of State Route No. 41 as shown hereon for public use.

Witness my hand and acknowledged presence of

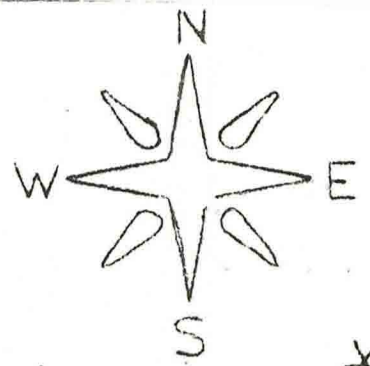
F. J. Kehrer Mary Power Stange
 MARY POWER STANGE
J. R. Prowder Wallace E. Stange
 WALLACE E. STANGE

I, the undersigned, County Clerk of Rock Island County, Illinois, personally appeared Mary Power Stange and Wallace E. Stange and acknowledged the signing of this plat to be their voluntary act and deed. In testimony whereof, I have hereunto signed my name and affixed my official seal this 6th day of September, 1975.

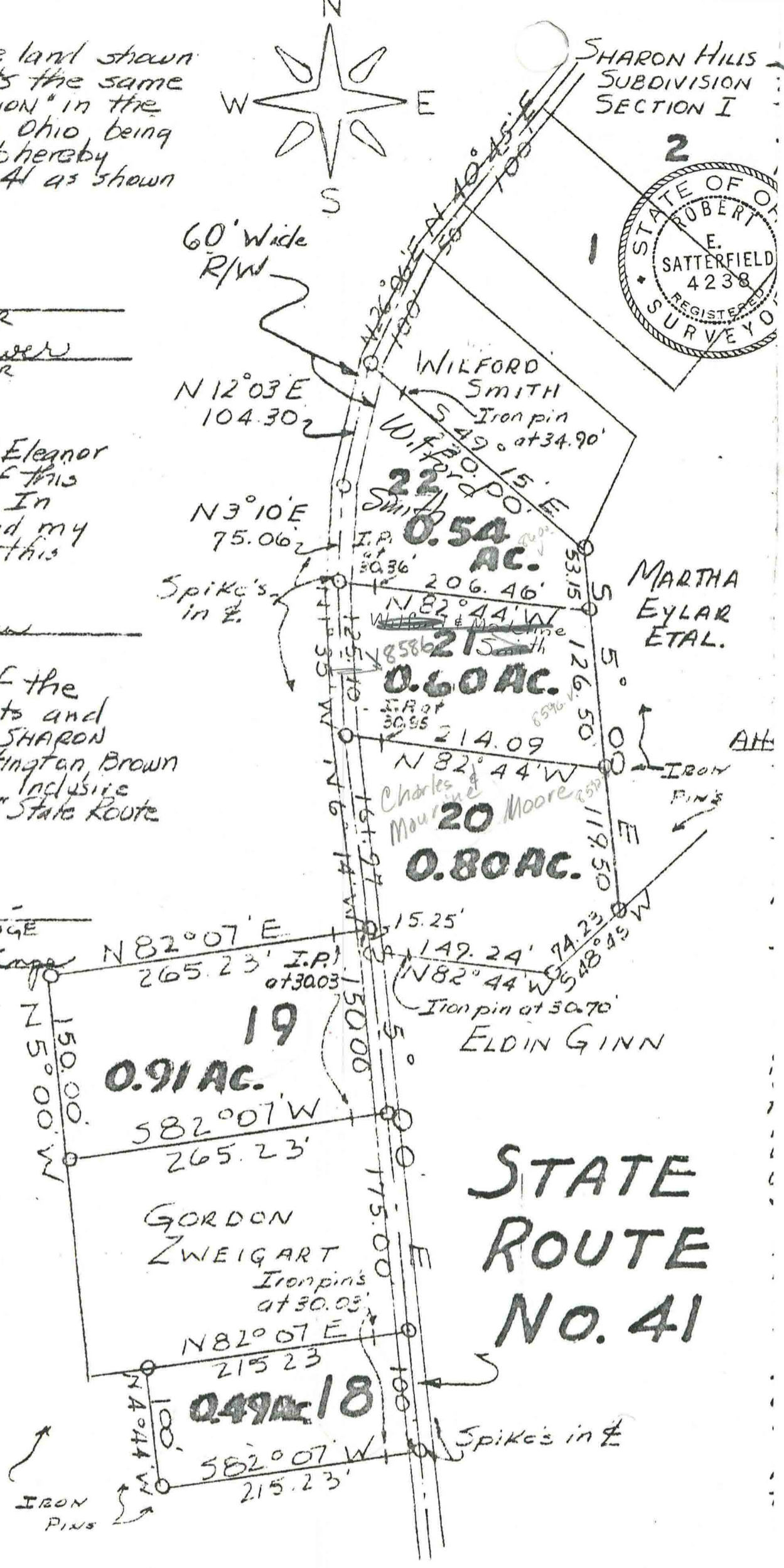

Alan J. Rice

MARTHA POWER EYLAR, ETAL.
 V. 52 p. 63

APPROVED FOR TRANSFER
 SEP 17 1975
 TAX MAP DRAFTSMAN
 COUNTY ENGINEER
 BROWN COUNTY, O.



SHARON HILLS SUBDIVISION SECTION I



SECTION II

SHARON HILLS SUBDIVISION

MILITARY SURVEY NO. 396

HUNTINGTON TWP., BROWN CO., OHIO

SEPTEMBER, 1975

SCALE: 1" = 100'

Sheet 15

The undersigned part owners of the land shown on this plat hereby assents and adopts the same as SECTION II of "SHARON HILLS SUBDIVISION" in the Township of Huntington, Brown County, Ohio, being Lot Nos. 18 through 22, inclusive, and do hereby dedicate that portion of State Route No. 41 as shown hereon for public use.

We the undersigned part owners of the land shown on this plat, hereby assents and adopts the same as SECTION II of "SHARON HILLS SUBDIVISION" in the Township of Huntington, Brown County, Ohio, being Lot Nos. 18 through 22, inclusive, and do hereby dedicate that portion of State Route No. 41 as shown hereon for public use.